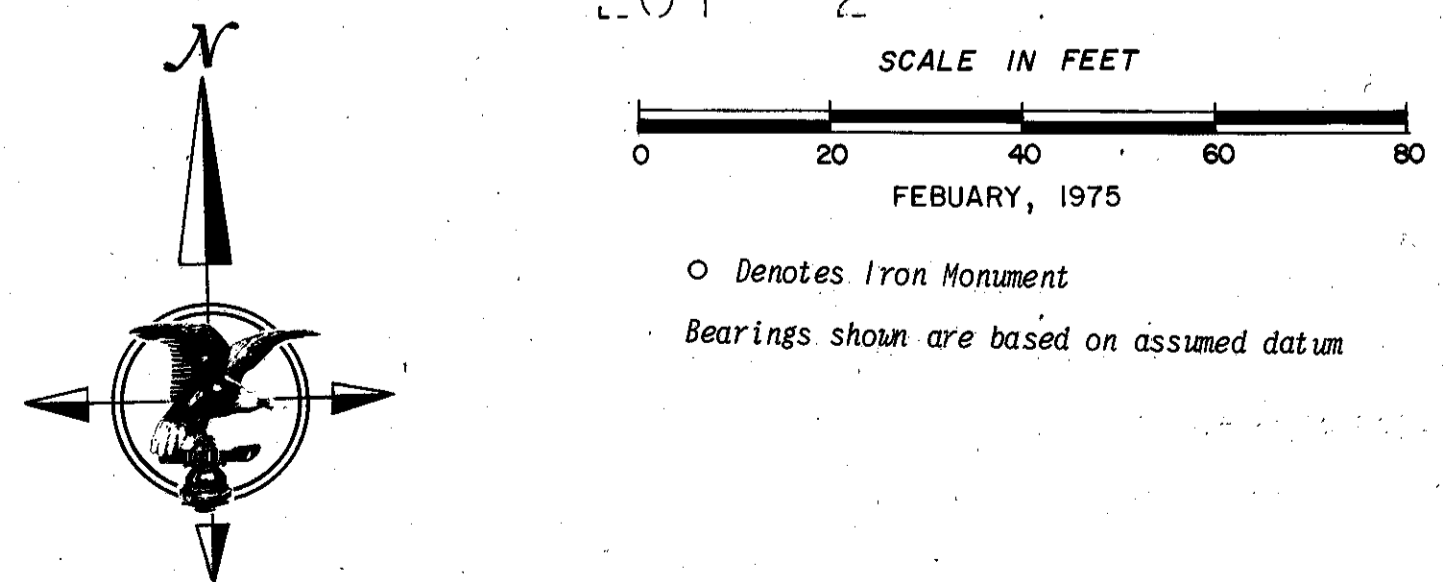
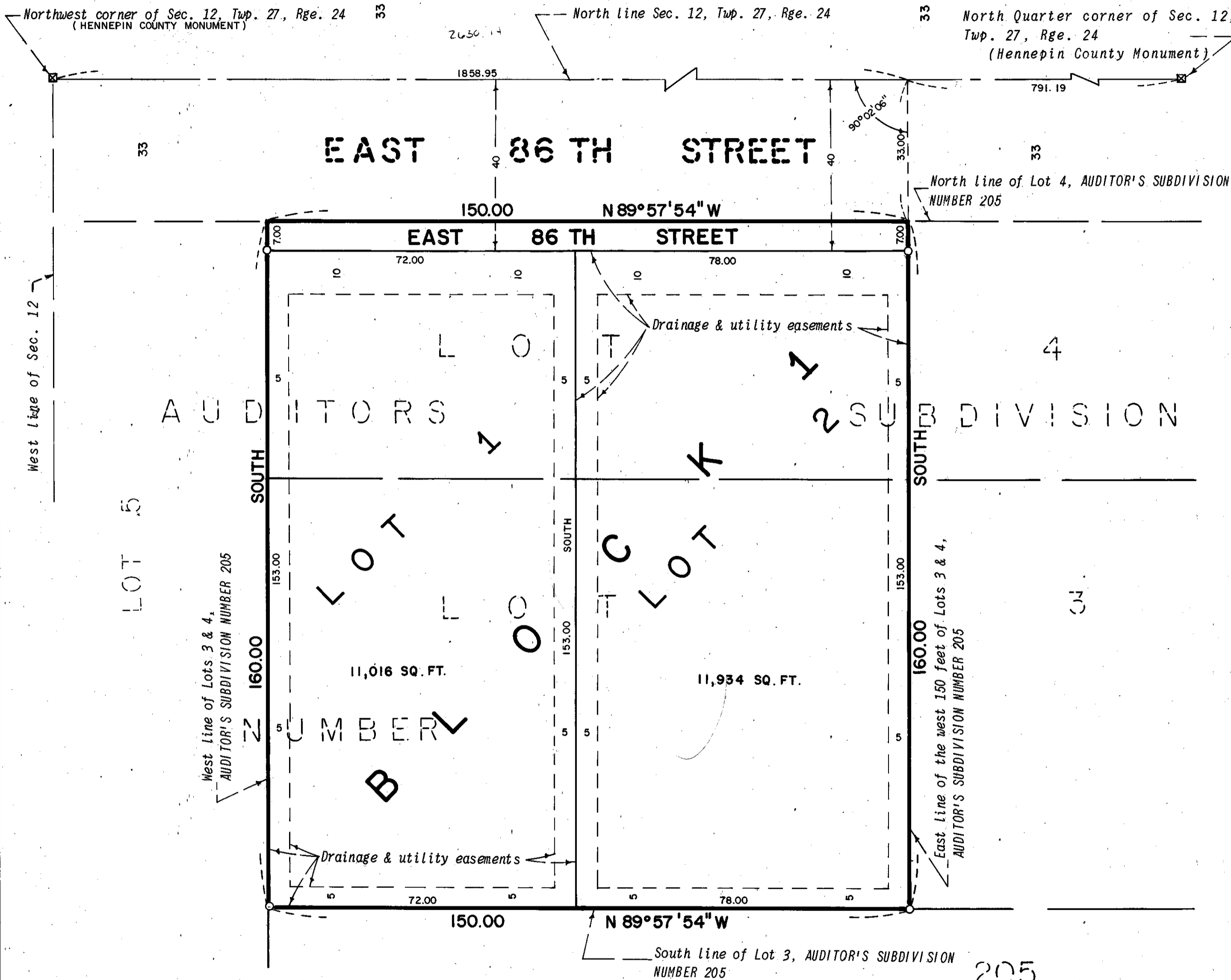


ABRAHAMSON 1ST ADDITION

THIS SPACE RESERVED FOR BINDING



KNOW ALL MEN BY THESE PRESENTS: That Ragnar Abrahamson and Dorothy M. Abrahamson, husband and wife, owners and proprietors, of the following described land, situated in the County of Hennepin, State of Minnesota, to wit:

The West 150 feet of Lots Three (3) and Four (4), Auditor's Subdivision Number 205, Hennepin County, Minnesota, according to the plat thereof on file or of record in the office of the Register of Deeds in and for said Hennepin County.

Have caused the same to be surveyed and platted as ABRAHAMSON 1ST ADDITION and do hereby donate and dedicate to the public, for public use forever, the street and drainage and utility easements as shown on said plat.

In witness whereof Ragnar Abrahamson and Dorothy M. Abrahamson, husband and wife, have caused these presents to be signed this 7th day of MARCH A.D., 1975.


SIGNED:

Ragnar Abrahamson
Ragnar Abrahamson

Dorothy M. Abrahamson
Dorothy M. Abrahamson

STATE OF MINNESOTA
COUNTY OF Hennepin

The foregoing instrument was acknowledged before me this 7th day of MARCH A.D., 1975 by Ragnar Abrahamson and Dorothy M. Abrahamson, husband and wife.




Harold C. Peterson
Notary Public, Hennepin County, Minnesota
My Commission Expires November 22, 1980

I hereby certify that I have surveyed and platted the property described on this plat as ABRAHAMSON 1ST ADDITION; that this plat is a correct representation of said survey; that all distances are correctly shown on said plat in feet and hundredths of a foot; that all monuments have been correctly placed in the ground as shown on said plat; that the outside boundary lines are correctly designated; and that there are no wet lands to be designated on said plat.

Arvid T. Bodin
Arvid T. Bodin
Land Surveyor
Minnesota Registration No. 9396

STATE OF MINNESOTA
COUNTY OF Hennepin

The foregoing instrument was acknowledged before me this 24th day of February A.D., 1975 by Arvid T. Bodin, Land Surveyor.



Harold C. Peterson
Notary Public, Hennepin County, Minnesota
My Commission Expires November 22, 1980

CITY OF BLOOMINGTON, Hennepin County, Minnesota

The plat of ABRAHAMSON 1ST ADDITION was approved and accepted by the City Council of Bloomington, Minnesota, at a regular meeting thereof held this ___ day of ___ A.D., 197__.

By: _____ Mayor
By: _____ Manager

FINANCE DIVISION, Hennepin County, Minnesota

I hereby certify that there are no delinquent taxes for all years prior to 197__ for the land described on this plat. Dated this ___ day of ___, 197__.

Vernon T. Hoppe, Director
By: _____ Tax Clerk

COUNTY SURVEYOR, Hennepin County, Minnesota

Pursuant to Chapter 810, Minnesota Laws of 1969, this plat has been approved this ___ day of ___ A.D., 197__.

By: _____
Alver R. Freeman
Hennepin County Surveyor

REGISTRAR OF TITLES, Hennepin County, Minnesota

I hereby certify that the within plat of ABRAHAMSON 1ST ADDITION was filed in this office this ___ day of ___, 197__ at ___ o'clock ___ M. and that the two copies were compared with the official plat and were found to be true and correct thereof.

Wayne A. Johnson, Registrar of Titles

By: _____ Deputy

